

Shelton Lakes Greenway Trail Map












OPEN DAWN TO DUSK for hiking, biking, fishing, canoeing, and picnicking. All dogs must be leashed except within the designated Dog Park.

SHELTON LAKES RECREATION PATH: The "Rec Path" is a handicapped-friendly path designed to be shared by pedestrians and bicyclists. Please keep to the right, pass on the left, and control dogs on a short leash.

HIKING TRAILS: Three primary loop trails are marked with white painted rectangles (Turkey Trot, Oak Valley, and Nells Rock Trails). The 13-mile Paugussett Trail is blazed blue. Markings for trail connectors vary.

PROHIBITED: fires, motorized vehicles, hunting, littering, ice skating, metal detecting, harvesting wild plants,

LEGEND

-  Dog Park
-  Canoe Launch
-  Fishing
-  Fishing Platform
-  Picnic
-  Garden
-  Scenic Overlook
-  Ballfield
-  Tennis
- PARKING**
-  primary
-  secondary

