








KEY

-  Shelton Lakes Recreation Path Handicapped-accessible
-  Blue Trail (future Paugussett)
-  Dog Paw Path (green and white)
-  Trails marked white:
Oak Valley Trail (2.2 mile loop)
Turkey Trot Trail (2.2 mile loop)
Nell's Rock Trail (1.6 mile loop)
-  Unmarked trails and woods roads (may be private)
-  Public Open Space (City of Shelton)

Allowed: Hiking, biking, dogs, horses, canoes, fishing, and rollerblades.

Prohibited: Motorized vehicles (ATVs, dirt bikes), hunting, fires, and paintball.

All paths shown on school property are paved.

 Waymarker

BLUE TRAIL REROUTES AND EXTENSION

June 2013

 Old Blue route

 New Blue route

Shelton, Connecticut

Download this map at sheltonconservation.org
Shelton Conservation Commission

